

9215013

782-01-0061

p 832

REAL PROPERTY RECORDS

SECOND AMENDMENT TO DECLARATION  
OF COVENANTS AND  
RESTRICTIONS - HARBOR POINT  
(A Residential Subdivision)

✓  
Return To:

BURTON & ASSOCIATES, P.C.

Lou W. Burton  
5301 Hollister, Suite 490  
Houston, Texas 77040  
(713) 462-3838

**SECOND AMENDMENT TO DECLARATION  
OF COVENANTS AND  
RESTRICTIONS - HARBOR POINT  
(A Residential Subdivision)**

STATE OF TEXAS            §  
                                  §       KNOW ALL MEN BY THESE PRESENTS THAT:  
COUNTY OF MONTGOMERY   §

WHEREAS, by instruments styled "Declaration of Covenants and Restrictions - Harbor Point (A Residential Subdivision)" recorded under Clerk's File Number 7705605 and in Volume 978, Page 610, et seq., Deed Records of Montgomery County, Texas, "Declaration of Covenants and Restrictions, Harbor Point Partial Replat 'A'" recorded under Clerk's File Number 7717488 and in Volume 994, Page 814, et seq., Deed Records of Montgomery County, Texas, and "Amendment to Declaration of Covenants and Restrictions Applicable to Harbor Point Partial Replat 'A' and Harbor Point Partial Replat 'B'" recorded under Clerk's File Number 9002521 and Clerk's Film Code Number 637-01-1036, Real Property Records of Montgomery County, Texas (said instruments herein referred to as the "Declaration"), certain covenants, conditions and restrictions were thereby imposed upon the real property located within Montgomery County, Texas, as therein described (the "Subdivision"); and

WHEREAS, the undersigned Owners of not less than fifty-one percent (51%) of all Lots within the Subdivision desire to hereby change or terminate the Declaration in accordance with Article X, Section 1 of the Declaration as hereafter set forth.

NOW, THEREFORE, it is hereby declared that all of the properties within the Subdivision shall be held, sold and conveyed subject to the Declaration, as hereby amended; and all of which shall run with said real property and be binding upon all parties having or acquiring any right, title, or interest in said real property or any part thereof, their heirs, predecessors, successors and assigns, and shall inure to the benefit of each Owner thereof.

AMENDMENT NO. 1: Article II of the Declaration is hereby amended by adding Section 10 thereto as follows:

Section 10. Boatpier and Bulkheading Regulations.

A. Harbor Regulations. Notwithstanding Article II, Sections 8 and 9 or any other provisions of the Declaration, the Board of Directors of the Association shall have full authority to: (i) grant variances to any provisions of the Declaration regarding boatpiers and bulkheading, including permitting of construction of private boatpiers by Owners and parking overnight or for longer durations of any boats at any boatpiers; and (ii) to otherwise fully regulate and control construction, maintenance, operation and use of boats, boatpiers and bulkheading by Owners, and their tenants, guests, invitees and agents. The Board of Directors may from time to time adopt, amend or terminate rules and regulations regarding any of the foregoing, such rules and regulations herein referred to as "Harbor Regulations." Written notice of adoption, amendment or termination of any Harbor Regulations shall be given to all Owners, and shall be effective upon the date stated in the notice which effective date shall not be less than thirty (30) days after mailing or delivery of said notice.

B. Application for Approval of Harbor Activities Requests. No Owner shall commence, complete or continue the construction, maintenance, alteration or operation of any boatpier or engage in any activity which would affect bulkheading

782-01-0063

(herein referred to as "Harbor Activities") unless and until an application for approval of the Harbor Activities has been submitted to and approved in writing by the Association's Board of Directors. Any such application shall be in writing, and shall set forth specific details of all Harbor Activities for which approval is sought (including to the extent applicable detailed plans and specifications as set forth in Article VIII, Section 1 of the Declaration). Any such application which is not approved within thirty (30) days after receipt of same by the Board of Directors shall be deemed to be denied. Any such application which is submitted or which is approved shall be subject to the following terms and conditions whether or not otherwise expressly stated:

A. No application for approval of Harbor Activities shall be deemed to have been submitted to the Board of Directors, and no activities as covered thereby shall begin unless and until any permit or other requirements applicable thereto of the San Jacinto River Authority or other governmental Agency having jurisdiction have been met, and documentation thereof has been submitted to the Board of Directors.

B. To the extent covered by any application for approval of Harbor Activities, the Owner shall be required to continuously maintain such Owner's private boatpier, and any bulkheading or other Common Properties affected thereby, in a safe, attractive and neat appearance.

C. All permitted Harbor Activities shall be subject to a continuing obligation to comply with applicable requirements stated in the approval of same, applicable requirements of the Declaration and Harbor Regulations of the Association, and applicable requirements of the San Jacinto River Authority or other governmental agency having jurisdiction as heretofore or hereafter adopted.

AMENDMENT NO. 2: Article IV, Sections 5 and 6 are each hereby amended to hereafter read in their entirety as follows:

Section 5. Membership. Every record Owner of each Lot that is subject to the Declaration shall be deemed to have a membership in the Association. The foregoing is not intended to include persons who hold an interest merely as security for the performance of an obligation, and the giving of a security interest shall not terminate the Owner's membership. No Owner, whether one or more persons, shall have more than one (1) membership per Lot. Membership shall be appurtenant to and may not be separated from ownership of any Lot, and shall automatically pass with the title to the Lot.

Section 6. Voting Rights of Members. The Association shall have one (1) class of voting membership which shall consist of all Owners. The Owner of each Lot, whether one or more, shall be entitled to one (1) vote for each Lot owned. When one Residential Structure is built upon a combination of Lots, the Owner thereof shall be entitled to one vote and fractional part thereof for the Lots so owned, it being the intent of this provision for example that if a Residential Structure is built on two (2) Lots, then the Owner thereof shall be entitled to two (2) votes. When more than one person holds an ownership interest in a Lot, all such persons shall be members, but in no event shall they be entitled to more than one (1) vote with respect to that particular Lot. When more than one person holds an ownership interest in a Lot, the vote of all such joint Owners shall be controlled by a majority of such joint Owners. Any individual Owner from among such joint Owners shall be conclusively presumed to be acting in accordance with the decision of the majority in voting either in person or by proxy unless prior to conclusion of the meeting to which the voting pertains another joint Owner casts such Owner's vote to the contrary, either in person or by proxy. If more than one (1) joint Owner is voting in person or

by proxy, the single vote of all joint Owners shall be cast in accordance with the decision of a majority, or if such joint Owners cannot reach a majority decision, then none of the joint Owners shall be permitted to vote as to any such matter upon which a majority decision cannot be reached. Cumulative voting shall not be permitted as to any matter placed before the membership for a vote, including election of Directors.

AMENDMENT NO. 3: Article VIII, Section 3 of the Declaration is hereby amended to hereafter read in its entirety as follows:

Section 3. Size of Residences. No Residential Structure shall be constructed on any Lot or portion thereof which shall contain less than One Thousand Two Hundred (1,200) square feet. The minimum area of such Residential Structures shall be based on outside wall measurements, but shall be exclusive of the area of attached porches, garages, servant's quarters, or other exterior appurtenances or appendages.

AMENDMENT NO. 4: Article IX, Section 1 of the Declaration is hereby amended by amendment of the second sentence such that the second full sentence thereof shall hereafter read in its entirety as follows:

No garage shall ever be changed, altered or reconstructed, or otherwise converted for any purpose inconsistent with the garaging of automobiles; provided, the Board of Directors may permit alteration, reconstruction or conversion of a garage if and only if at the same time additional garage area will be constructed in compliance with this Section.

AMENDMENT NO. 5: Article IX, Section 16 of the Declaration is hereby amended in its entirety to hereafter read as follows:

Section 16. Multiple-Family Residential Structures Prohibited. Notwithstanding any provisions of the Declaration to the contrary, not more than one (1) Residential Structure shall be built upon any Lot, and no Residential Structure shall contain more than one (1) Residential Unit. This Section shall not be construed to prohibit continued use of Lots Twenty-Seven (27) through Thirty-Two (32), inclusive, Block Five (5) for townhouses as presently located thereon.

AMENDMENT NO. 6: Article X, Sections 1 and 3 are each hereby amended to hereafter read in their entirety as follows:

Section 1. Term. Except as provided in Section 3 of this Article X, these covenants, conditions, restrictions, reservations, liens and charges shall run with the land and shall be binding upon and inure to the benefit of the Association, all Owners, their respective legal representatives, heirs, predecessors, successors and assigns, and all persons claiming under them until December 31, 2011, after which date said covenants, conditions, restrictions, reservations, liens and charges shall be automatically extended for successive periods of ten (10) years.

Section 3. Amendment. The Owners of fifty-one percent (51%) of the total number of Lots then subject to the jurisdiction of the Association shall always have the power and authority to amend, alter, change or terminate any provisions of the Declaration (or changes or amendments thereto) at any time and from time to time (hereafter referred to as "modifications"). Any modifications shall become effective upon the date an instrument setting forth the modifications is filed for record in the Real Property Records of Montgomery County, Texas. Any modifications may be approved by vote of the Owners at any

regular or special meeting of members, or by circulation of consent forms to the instrument setting forth the modifications by door to door canvassing or otherwise, or a combination of the foregoing. In the event any modifications are proposed by any person other than the Board of Directors, such person shall deliver a true and correct copy of the instrument setting forth the modifications (and consent form thereto, if any) to the Board of Directors by certified mail, return receipt requested, at least forty-five (45) days prior to conducting of any meeting thereon or commencement of circulation of the instrument setting forth the modifications or consent form therefor. The consent form shall set forth or be accompanied by a reasonable summary of the proposed modifications (but the contents of such summary shall not effect the validity of any modifications otherwise adopted in accordance herewith), and shall be enclosed with any notices of a regular or special meeting of the members to be held regarding the proposed modifications. A true and correct copy of the instrument setting forth the modifications shall be provided to any Owner requesting same in writing by the person proposing the modifications at no charge, including the Association if proposed by the Board of Directors. The consent of each Owner to the instrument setting forth the modifications (whether or not obtained at a regular or special meeting) shall be evidenced by his signing, dating and filling in the address or legal description of the Lot(s) owned on either the consent form or a proxy or ballot relating to the proposed modifications, as the case may be. The provisions of Article IV, Section 6 regarding voting by multiple Owners of a Lot shall apply to approval of modifications at a meeting, and shall likewise apply to consent forms; provided that as to consent forms, another joint Owner shall register such Owner's opposition to signing of a consent form by a Co-Owner, if any, by mailing written notice thereof to the Association by certified mail, return receipt requested, within forty-five (45) days after mailing or delivery of the consent form. The Association shall certify adoption of modifications in accordance with this Section in the instrument setting forth the modifications which certification shall be conclusive unless suit in a court of competent jurisdiction is filed thereon within two (2) years after filing of the instrument in the Real Property Records of Montgomery County, Texas.

AMENDMENT NO. 7: Article X, Section 6 of the Declaration is hereby deleted in its entirety, and Article XII is hereby added to the Declaration as follows:

Article XII  
Notices

Section 1. Notices to Association and Owners. Unless otherwise expressly provided, all notices or other communications permitted or required under the Declaration, or amendments thereto, or by the Articles of Incorporation, Bylaws or Harbor Regulations, shall be in writing and shall be deemed properly given if but only if given in accordance with the following:

A. Notices to Association. All notices or other communications to the Association shall be given (i) by personal delivery, with receipt acknowledged in writing, to any member of the Board of Directors, or to the principal office or registered office of the Association, or (ii) in lieu of personal delivery, by deposit in the United States mail, postpaid and properly addressed to any member of the Board of Directors or the principal office or registered office of the Association, such notice or other communications to be deemed given only upon actual receipt of same by the Association.

B. Notice to Owners. All notices or other communications to any Owner shall be deemed given upon personal delivery or when deposited in the United States mail, postage prepaid, and properly addressed: (i) to the street address of the Owner's Lot located within the Subdivision; or (ii) if and

only if proper notice thereof is received by the Association, to the most current mailing address provided to the Association by the Owner. In the event of conflict between notices of address among Owners of a single Lot or as to the single Owner of a Lot, the most currently dated notice of address shall control. Where more than one (1) Owner is reflected on the records of the Association as being Owners of a single Lot, the mailing of any notices or other communications as aforesaid to any single Owner shall constitute notice given to all such Owners.

Section 2. Owner's Current Mailing Address; Lease Notice. The Owner or Owners of each Lot (including vacant or undeveloped Lots) shall be obligated to provide the Association with a signed and dated written statement of such Owners' current mailing address within thirty (30) days after acquisition of title to any Lot, and within thirty (30) days after any change in such Owner's current mailing address. The Owner or Owners of each Lot shall also provide the Association with written notice of the leasing or subletting of a Lot within thirty (30) days after the effective date thereof, and include in such notice the names of all lessees or sublettees.

Section 3. Notice of Mortgagee or Foreclosure. Upon written request and from time to time, the Owner or Owners of each Lot shall be obligated to furnish to the Association the name and address of the holder of any first mortgage, deed of trust and any other non-governmental lienholder to which the Association's assessment lien is subordinated as provided in Article VI, Section 8 of the Declaration which is then encumbering the Lot. The holder of any such mortgage, deed of trust or other lien or encumbrance shall give the Association written notice of acquisition of title to any Lot by foreclosure or deed or other instrument of conveyance in lieu of foreclosure, or of status as a mortgagee in possession, within thirty (30) days after acquisition of such title or status.

IN WITNESS WHEREOF, the undersigned HARBOR POINT ASSOCIATION, INC., and the undersigned Owners of not less than fifty-one percent (51%) of the total number of Lots within the Subdivision, for the purpose of acknowledging their consent to and adoption of this Second Amendment to Declaration of Covenants and Restrictions - Harbor Point (A Residential Subdivision), have executed this instrument to be effective upon the date of filing hereof in the Real Property Records of Montgomery County, Texas.

ATTEST:

HARBOR POINT ASSOCIATION, INC.


Elizabeth Charlton  
Elizabeth Charlton,  
Secretary

By: Mona Williamson  
MONA WILLIAMSON,  
President

ASSOCIATION ACKNOWLEDGMENT

STATE OF TEXAS §  
COUNTY OF MONTGOMERY §

This instrument was acknowledged before me on the 2nd day of March, 1992, by MONA WILLIAMSON, President of HARBOR POINT ASSOCIATION, INC., a Texas non-profit corporation, on behalf of said corporation.



Mattie Sharp  
NOTARY PUBLIC in and for the  
STATE OF TEXAS  
Name: MATTIE SHARP  
My Commission Expires: 10-5-93


EXECUTION AND ACKNOWLEDGMENT  
INDIVIDUAL OWNERS

782-01-0067

David Zmeskal  
(Signature) DAVID C. ZMESKAL  
(Print Name)  
SECTION R-A BLDG 1 LOT 9  
(Address or Legal Description of Lot(s) Owned)

STATE OF TEXAS §  
COUNTY OF MONTGOMERY §

This instrument was acknowledged before me on the 13<sup>th</sup>  
day of March, 1992, by DAVID C. ZMESKAL




Carolyn Joseph  
NOTARY PUBLIC in and for the  
STATE OF TEXAS  
Name: CAROLYN JOSEPH  
My Commission Expires: 1-17-94

Clarice A. Zmeskal  
(Signature) CLARICE A. ZMESKAL  
(Print Name)  
SECTION R-A BLDG 1 LOT 9  
(Address or Legal Description of Lot(s) Owned)

STATE OF TEXAS §  
COUNTY OF MONTGOMERY §

This instrument was acknowledged before me on the 13<sup>th</sup>  
day of MARCH, 1992, by Clarice A. ZMESKAL

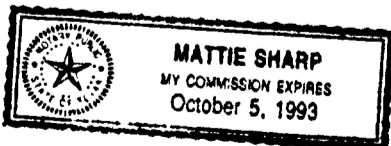


Carolyn Joseph  
NOTARY PUBLIC in and for the  
STATE OF TEXAS  
Name: CAROLYN JOSEPH  
My Commission Expires: 1-17-94

Molly J. Covellone  
(Signature) MOLLY J. COVELLONE  
(Print Name)  
10 DEEPWATER DRIVE MONTGOMERY TX 77356  
(Address or Legal Description of Lot(s) Owned)

STATE OF TEXAS §  
COUNTY OF MONTGOMERY §

This instrument was acknowledged before me on the 23<sup>rd</sup>  
day of MARCH, 1992, by MOLLY J. COVELLONE



Mattie Sharp  
NOTARY PUBLIC in and for the  
STATE OF TEXAS  
Name: MATTIE SHARP  
My Commission Expires: 10-5-93

EXECUTION AND ACKNOWLEDGMENT  
INDIVIDUAL OWNERS

782-01-0068

David Bowerman  
(Signature)

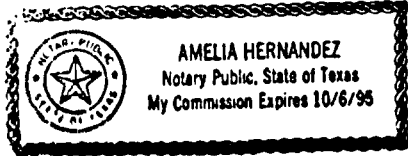
DAVID BOWERMAN  
(Print Name)

Lot 2, Block 2 Harbor Point Replat  
(Address or Legal Description of Lot(s) Owned)

STATE OF TEXAS §  
COUNTY OF Harris §

RECORDER'S MEMORANDUM  
ALL BLACKOUTS, ADDITIONS AND  
CHANGES WERE PRESENT AT THE TIME  
THE INSTRUMENT WAS FILED AND RE-  
CORDED.

This instrument was acknowledged before me on the 11<sup>th</sup>  
day of March, 1992, by David Bowerman



Amelia Hernandez  
NOTARY PUBLIC in and for the  
STATE OF TEXAS  
Name: AMELIA HERNANDEZ  
My Commission Expires: 10-6-95

Gloria Bowerman Thomas  
(Signature)

GLORIA BOWERMAN THOMAS  
(Print Name)

Lot 2, Block 2 Harbor Point Replat  
(Address or Legal Description of Lot(s) Owned)

STATE OF TEXAS §  
COUNTY OF Harris §

This instrument was acknowledged before me on the 11<sup>th</sup>  
day of March, 1992, by Gloria Bowerman Thomas



Amelia Hernandez  
NOTARY PUBLIC in and for the  
STATE OF TEXAS  
Name: AMELIA HERNANDEZ  
My Commission Expires: 10-6-95

Charles D. Ingraham  
(Signature)

CHARLES D. INGRAHAM  
(Print Name)

BLK 3 LOT 5  
(Address or Legal Description of Lot(s) Owned)

STATE OF TEXAS §  
COUNTY OF HARRIS §

This instrument was acknowledged before me on the 23<sup>rd</sup>  
day of MARCH, 1992, by CHARLES D. INGRAHAM

Delisle Patterson  
NOTARY PUBLIC in and for the  
STATE OF TEXAS  
Name: Delisle Patterson  
My Commission Expires: 05/19/92



EXECUTION AND ACKNOWLEDGMENT  
INDIVIDUAL OWNERS

782-01-0069


EC Tucker  
(Signature)

Emmett A. TUCKER  
(Print Name)

Lot 12 & 13 - HARBOR POINT - BK1  
(Address or Legal Description of Lot(s) Owned)

STATE OF TEXAS §  
COUNTY OF Montgomery §

This instrument was acknowledged before me on the 23rd  
day of March, 1992, by EMMETT A. TUCKER



Mattie Sharp  
NOTARY PUBLIC in and for the  
STATE OF TEXAS  
Name: MATTIE SHARP  
My Commission Expires: 10-5-93

Dicki Tucker  
(Signature)

Vicki Tucker  
(Print Name)

lot 12 & 13 - Harbor Point - BK1  
(Address or Legal Description of Lot(s) Owned)

STATE OF TEXAS §  
COUNTY OF Montgomery §

This instrument was acknowledged before me on the 23rd  
day of March, 1992, by VICKI TUCKER



Mattie Sharp  
NOTARY PUBLIC in and for the  
STATE OF TEXAS  
Name: MATTIE SHARP  
My Commission Expires: 10-5-93

Karl D Murphy  
(Signature)

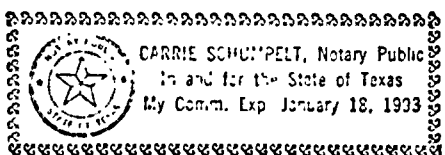
Karl D Murphy  
(Print Name)

27 Deep Water Montgomery, Tx 77356  
(Address or Legal Description of Lot(s) Owned)

STATE OF TEXAS §  
COUNTY OF Montgomery §  
Gillespie

This instrument was acknowledged before me on the 20th  
day of March, 1992, by Karl D. Murphy

RECORDER'S MEMORANDUM  
ALL BLACKOUTS, ADDITIONS AND  
CHANGES WERE PRESENT AT THE TIME  
THE INSTRUMENT WAS FILED AND RE-  
CORDED.



Carrie Schumpelt  
NOTARY PUBLIC in and for the  
STATE OF TEXAS  
Name: Carrie Schumpelt  
My Commission Expires: 1-18-93

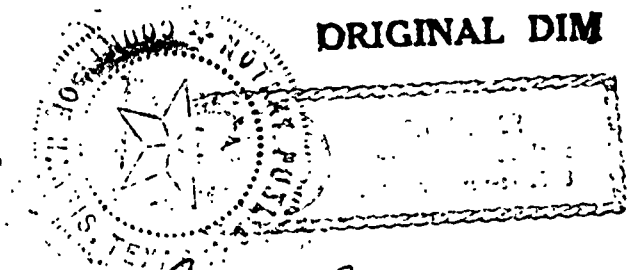
EXECUTION AND ACKNOWLEDGMENT  
INDIVIDUAL OWNERS

782-01-0070

Fred P. Appfel (Signature) FRED P APFFEL (Print Name)  
Lot 17 - Harbor Point RPH B BMS / 32 Deepwater  
(Address or Legal Description of Lot(s) Owned)

STATE OF TEXAS §  
COUNTY OF Harris §

This instrument was acknowledged before me on the 19th  
day of March, 1992, by Fred P. Appfel.




ORIGINAL DIM

B.J. Walker  
NOTARY PUBLIC in and for the  
STATE OF TEXAS  
Name: B.J. WALKER  
My Commission Expires: 6-15-93

Carol Appfel (Signature) CAROL APFFEL (Print Name)  
32 Deepwater / Lot 17 - Harbor Point, RPH B BMS  
(Address or Legal Description of Lot(s) Owned)

STATE OF TEXAS §  
COUNTY OF Harris §

This instrument was acknowledged before me on the 19th  
day of March, 1992, by Carol Appfel.



B.J. Walker  
NOTARY PUBLIC in and for the  
STATE OF TEXAS  
Name: B.J. WALKER  
My Commission Expires: 6-15-93

James Randy Wisener (Signature) JAMES RANDY WISENER (Print Name)  
HARBOR POINT REPHAT A BK 1 LT 14 + 15  
(Address or Legal Description of Lot(s) Owned).

STATE OF ~~XXXXXXXXXX~~ Alabama §  
COUNTY OF Madison §

RECORDER'S MEMORANDUM  
ALL BLACKOUTS, ADDITIONS AND  
CHANGES WERE PRESENT AT THE TIME  
THE INSTRUMENT WAS FILED AND RE-  
CORDED.

This instrument was acknowledged before me on the 10th  
day of March, 1992, by James Randy Wisener.

Mary Ann Mansell  
NOTARY PUBLIC in and for the  
STATE OF ~~XXXXXXXXXXXXXXXXXXXX~~ Alabama  
Name: Mary Ann Mansell  
My Commission Expires: 7-22-95

0288-ho99-0001a

EXECUTION AND ACKNOWLEDGMENT  
INDIVIDUAL OWNERS

782-01-0071

Marcia L. Johnson  
(Signature)

Marcia L. Johnson  
(Print Name)

6 Shady Waters Montgomery  
(Address or Legal Description of Lot(s) Owned)

STATE OF TEXAS §  
COUNTY OF Montgomery §

This instrument was acknowledged before me on the 23rd  
day of March, 1992, by MARCIA L. JOHNSON



Mattie Sharp  
NOTARY PUBLIC in and for the  
STATE OF TEXAS  
Name: MATTIE SHARP  
My Commission Expires: 10-5-93


Mark A. Johnson  
(Signature)

Mark A. Johnson  
(Print Name)

6 Shady Waters Montgomery  
(Address or Legal Description of Lot(s) Owned)

STATE OF TEXAS §  
COUNTY OF Montgomery §

This instrument was acknowledged before me on the 23rd  
day of March, 1992, by MARK A. JOHNSON



Mattie Sharp  
NOTARY PUBLIC in and for the  
STATE OF TEXAS  
Name: MATTIE SHARP  
My Commission Expires: 10-5-93

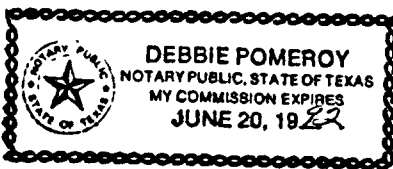
George Slaughter, Jr.  
(Signature)

George Slaughter, Jr.  
(Print Name)

Harbor Point Blk 1 Lt 18 Harbor Point, Harbor Point Blk Lt 17 Harbor Point  
(Address or Legal Description of Lot(s) Owned)

STATE OF TEXAS §  
COUNTY OF Harris §

This instrument was acknowledged before me on the 10th  
day of March, 1992, by George Slaughter, Jr.



Debbie Pomeroy  
NOTARY PUBLIC in and for the  
STATE OF TEXAS  
Name: Debbie Pomeroy  
My Commission Expires: 6-20-92

EXECUTION AND ACKNOWLEDGMENT  
INDIVIDUAL OWNERS

782-01-0072

[Signature]  
(Signature)

DENNIS V. EMERY  
(Print Name)

112 WARREN DRIVE  
(Address or Legal Description of Lot(s) Owned)

STATE OF TEXAS §  
COUNTY OF MONTGOMERY §

This instrument was acknowledged before me on the 17  
day of March, 1992, by Dennis V. Emery

Diana Risha  
NOTARY PUBLIC in and for the  
STATE OF TEXAS  
Name: DIANA RISHA  
My Commission Expires: 11-10-92

Ruth M. Emery  
(Signature)

RUTH M. EMERY  
(Print Name)

112 WARREN DRIVE  
(Address or Legal Description of Lot(s) Owned)

STATE OF TEXAS §  
COUNTY OF MONTGOMERY §

This instrument was acknowledged before me on the 17  
day of March, 1992, by Ruth M. Emery

Diana Risha  
NOTARY PUBLIC in and for the  
STATE OF TEXAS  
Name: DIANA RISHA  
My Commission Expires: 11-10-92

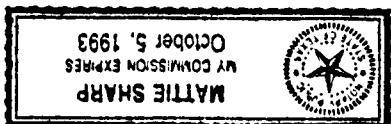
Jodie Ann Ware  
(Signature)

JODIE ANN WARE  
(Print Name)

4 Fathom Dr Montg, TEXAS 77356  
(Address or Legal Description of Lot(s) Owned)

STATE OF TEXAS §  
COUNTY OF montgomery §

This instrument was acknowledged before me on the 14th  
day of March, 1992, by JODIE ANN WARE



Mattie Sharp  
NOTARY PUBLIC in and for the  
STATE OF TEXAS  
Name: MATTIE SHARP  
My Commission Expires: \_\_\_\_\_

0288-ho99-0001a

EXECUTION AND ACKNOWLEDGMENT  
INDIVIDUAL OWNERS

782-01-0073


Glenn J. Egly  
(Signature)

GLENN J. EGLY  
(Print Name)

24 DEEPWATER DR. HARBOR POINT TX  
(Address or Legal Description of Lot(s) Owned)

STATE OF TEXAS §  
COUNTY OF Montgomery §

This instrument was acknowledged before me on the 19th  
day of March, 1992, by Glenn Egly.



Steven A. Burrisk  
NOTARY PUBLIC in and for the  
STATE OF TEXAS  
Name: STEVEN A BURRISK  
My Commission Expires: 7-16-93


Louise Egly  
(Signature)

LOUISE EGLY  
(Print Name)

24 DEEPWATER DR HARBOR POINT TX  
(Address or Legal Description of Lot(s) Owned)

STATE OF TEXAS §  
COUNTY OF Montgomery §

This instrument was acknowledged before me on the 19th  
day of March, 1992, by LOUISE EGLY.



Steven A. Burrisk  
NOTARY PUBLIC in and for the  
STATE OF TEXAS  
Name: STEVEN A BURRISK  
My Commission Expires: 7-16-93

Kevin Sullivan  
(Signature)

Kevin Sullivan  
(Print Name)

Lot 20, Bk 2 of Harbor Point Subdivision  
(Address or Legal Description of Lot(s) Owned)

STATE OF TEXAS §  
COUNTY OF Montgomery §

This instrument was acknowledged before me on the 10th  
day of March, 1992, by Kevin Sullivan.



Carolyn Cavaness  
NOTARY PUBLIC in and for the  
STATE OF TEXAS  
Name: CAROLYN CAVANESS  
My Commission Expires: 9-15-92

EXECUTION AND ACKNOWLEDGMENT  
INDIVIDUAL OWNERS

782-01-C074

[Signature] Richard M. Eng  
(Signature) (Print Name)  
26 Deepwater Drive R-B Block 5 Lot 26 Conroe, Texas  
(Address or Legal Description of Lot(s) Owned) 77356

STATE OF T E X A S §  
COUNTY OF Montgomery §

This instrument was acknowledged before me on the 22nd  
day of March, 1992, by RICHARD M. ENG.




[Signature]  
NOTARY PUBLIC in and for the  
S T A T E O F T E X A S  
Name: MATTIE SHARP  
My Commission Expires: 10-5-93

[Signature] Jerilyn L. Eng  
(Signature) (Print Name)  
26 Deepwater Drive R-B Block 5 Lot 26 Conroe, Texas  
(Address or Legal Description of Lot(s) Owned) 77356

STATE OF T E X A S §  
COUNTY OF Montgomery §

This instrument was acknowledged before me on the 22nd  
day of MARCH, 1992, by JERILYN L. ENG.




[Signature]  
NOTARY PUBLIC in and for the  
S T A T E O F T E X A S  
Name: MATTIE SHARP  
My Commission Expires: 10-5-93

[Signature] J. H. Rose  
(Signature) (Print Name)  
223 No Lots 7 & 8, in Block No. One (1) of Harbor Point  
(Address or Legal Description of Lot(s) Owned)

STATE OF T E X A S §  
COUNTY OF \_\_\_\_\_ §

This instrument was acknowledged before me on the \_\_\_\_\_  
day of March 13, 1992, by J. H. ROSE.



[Signature]  
NOTARY PUBLIC in and for the  
S T A T E O F T E X A S  
Name: Linda R. Rose  
My Commission Expires: 06-15-93

0288-ho99-0001a

EXECUTION AND ACKNOWLEDGMENT  
INDIVIDUAL OWNERS

782-01-0075

Edward W. Tomczak  
(Signature)


Edward W. Tomczak  
(Print Name)

9-Waterview Montgomery Texas 77356  
(Address or Legal Description of Lot(s) Owned)

STATE OF TEXAS  
COUNTY OF Harris

§  
§

This instrument was acknowledged before me on the 24<sup>th</sup>  
day of March, 1992, by EDWARD W TOMCZAK



Gayle Avenell  
NOTARY PUBLIC in and for the  
STATE OF TEXAS  
Name: Gayle Avenell  
My Commission Expires: 6/92

Doris Hammond  
(Signature)

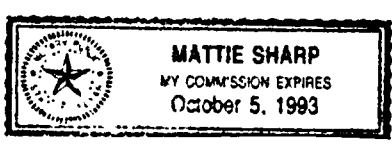
Doris HAMMONDS  
(Print Name)

Lot ONE Deepwater Dr.  
(Address or Legal Description of Lpt(s) Owned)

STATE OF TEXAS  
COUNTY OF Montgomery

§  
§

This instrument was acknowledged before me on the 25<sup>th</sup>  
day of March, 1992, by DORIS HAMMONDS



Mattie Sharp  
NOTARY PUBLIC in and for the  
STATE OF TEXAS  
Name: MATTIE SHARP  
My Commission Expires: 10-5-1993

Eddie L. Pierce  
(Signature)

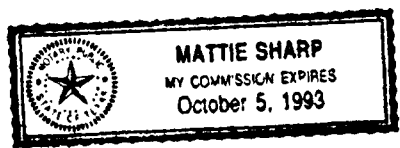
Eddie L. Pierce  
(Print Name)

16 DEEPWATER DR, MONTGOMERY TX 77356  
(Address or Legal Description of Lot(s) Owned)

STATE OF TEXAS  
COUNTY OF Montgomery

§  
§

This instrument was acknowledged before me on the 23<sup>rd</sup>  
day of March, 1992, by EDDIE L PIERCE



Mattie Sharp  
NOTARY PUBLIC in and for the  
STATE OF TEXAS  
Name: MATTIE SHARP  
My Commission Expires: 10-5-1993

EXECUTION AND ACKNOWLEDGMENT  
INDIVIDUAL OWNERS

782-01-0076

Brian Mc Leroy  
(Signature)

BRIAN Mc Leroy  
(Print Name)

RPI B BIK 5 Lot 25  
(Address or Legal Description of Lot(s) Owned)

STATE OF T E X A S §  
COUNTY OF Montgomery §

This instrument was acknowledged before me on the 23rd  
day of March, 1992, by BRIAN Mc Leroy.



Mattie Sharp  
NOTARY PUBLIC in and for the  
S T A T E O F T E X A S  
Name: MATTIE SHARP  
My Commission Expires: 10-5-93

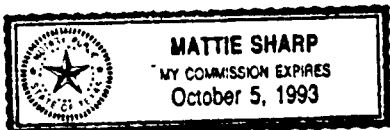
Erma Mc Leroy  
(Signature)

ERMA Mc Leroy  
(Print Name)

RPI B BIK 5 Lot 25  
(Address or Legal Description of Lot(s) Owned)

STATE OF T E X A S §  
COUNTY OF Montgomery §

This instrument was acknowledged before me on the 23rd  
day of March, 1992, by ERMA Mc Leroy.



Mattie Sharp  
NOTARY PUBLIC in and for the  
S T A T E O F T E X A S  
Name: MATTIE SHARP  
My Commission Expires: 10-5-93

RECORDER'S MEMORANDUM  
ALL BLANKS, ADDITIONS AND  
CHANGES MUST BE PRESENT AT THE TIME  
THE INSTRUMENT WAS FILED AND  
CURRED.

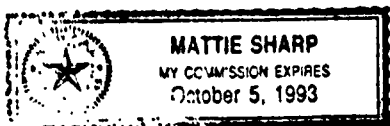
Anthony J. Titone  
(Signature)

ANTHONY J. Titone  
(Print Name)

Block 5 Lot 30 Deep Water  
(Address or Legal Description of Lot(s) Owned)

STATE OF T E X A S §  
COUNTY OF Montgomery §

This instrument was acknowledged before me on the 8th  
day of March, 1992, by Anthony J. Titone.



Mattie Sharp  
NOTARY PUBLIC in and for the  
S T A T E O F T E X A S  
Name: MATTIE SHARP  
My Commission Expires: 10-5-93

0288-ho99-0001a



EXECUTION AND ACKNOWLEDGMENT  
INDIVIDUAL OWNERS

782-01-0077

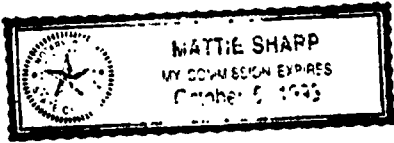
Barbara S Highnote  
(Signature)

BARBARA S Highnote  
(Print Name)

#1 Calmwater  
(Address or Legal Description of Lot(s) Owned)

STATE OF TEXAS §  
COUNTY OF Montgomery §

This instrument was acknowledged before me on the 12th  
day of March, 1992, by Barbara S. Highnote.



Mattie Sharp  
NOTARY PUBLIC in and for the  
STATE OF TEXAS  
Name: MATTIE SHARP  
My Commission Expires: 10-5-93

Anthony Lee  
(Signature)

Anthony Lee  
(Print Name)

Blk 2 Lots 4, 5, 6, 8, and 9 \ REPRATA  
(Address or Legal Description of Lot(s) Owned)

STATE OF TEXAS §  
COUNTY OF Montgomery §

This instrument was acknowledged before me on the 13th  
day of MARCH, 1992, by DANIEL L. POPE.



Daniel L. Pope  
NOTARY PUBLIC in and for the  
STATE OF ~~TEXAS~~ Illinois  
Name: DANIEL L. POPE  
My Commission Expires: 8/10/92

Elizabeth J. Charlton  
(Signature)

Elizabeth J. Charlton  
(Print Name)

Block Lot 29 Deepwater Drive  
(Address or Legal Description of Lot(s) Owned)

STATE OF TEXAS §  
COUNTY OF Montgomery §

This instrument was acknowledged before me on the 8th  
day of March, 1992, by Elizabeth J. Charlton.



Mattie Sharp  
NOTARY PUBLIC in and for the  
STATE OF TEXAS  
Name: MATTIE SHARP  
My Commission Expires: 10-5-93

EXECUTION AND ACKNOWLEDGMENT  
INDIVIDUAL OWNERS

782-01-0078


Myra Mikeska  
(Signature)

MYRA MIKESKA  
(Print Name)

HARBOR POINT BLK 4 LOT 5 HARBOR POINT  
(Address or Legal Description of Lot(s) Owned)

STATE OF TEXAS §  
COUNTY OF Harris §

This instrument was acknowledged before me on the 18<sup>th</sup>  
day of March, 1992, by MYRA MIKESKA



Joseph M. Montalbano  
NOTARY PUBLIC in and for the  
STATE OF TEXAS  
Name: \_\_\_\_\_  
My Commission Expires: \_\_\_\_\_

Robert W. Hill  
(Signature)

Robert W. Hill  
(Print Name)

Block 3 Lot 4  
(Address or Legal Description of Lot(s) Owned)

STATE OF TEXAS §  
COUNTY OF \_\_\_\_\_ §

This instrument was acknowledged before me on the 16  
day of March, 1992, by Robert W. Hill



Shamsa A. Madhani  
NOTARY PUBLIC in and for the  
STATE OF TEXAS  
Name: SHAMSA A MADHANI  
My Commission Expires: 9-15-93

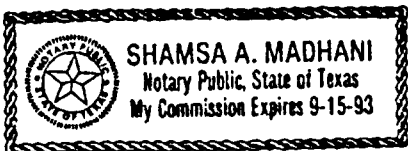
Sandra A Hill  
(Signature)

Sandra A. Hill  
(Print Name)

Block 3 Lot 4  
(Address or Legal Description of Lot(s) Owned)

STATE OF TEXAS §  
COUNTY OF Harris §

This instrument was acknowledged before me on the 17  
day of March, 1992, by Sandra A. Hill



Shamsa A. Madhani  
NOTARY PUBLIC in and for the  
STATE OF TEXAS  
Name: SHAMSA MADHANI  
My Commission Expires: 9-15-93

0288-ho99-0001a

EXECUTION AND ACKNOWLEDGMENT  
INDIVIDUAL OWNERS


782-01-0079

Charlotte Williams      Charlotte L. Williams  
(Signature)                      (Print Name)

HARBOR POINT BLK 2 LT 3  
(Address or Legal Description of Lot(s) Owned)

STATE OF T E X A S                      §  
COUNTY OF Harris                      §

This instrument was acknowledged before me on the 23rd  
day of March, 1992, by \_\_\_\_\_  
Charlotte L. Williams




Jean Parish  
NOTARY PUBLIC in and for the  
S T A T E O F T E X A S  
Name: Jean Parish  
My Commission Expires: 2/16/94

Charlotte Williams      Charlotte L. Williams  
(Signature)                      (Print Name)

HARBOR POINT BLK 2 LT 4  
(Address or Legal Description of Lot(s) Owned)

STATE OF T E X A S                      §  
COUNTY OF Harris                      §

This instrument was acknowledged before me on the 23rd  
day of March, 1992, by \_\_\_\_\_  
Charlotte L. Williams




Jean Parish  
NOTARY PUBLIC in and for the  
S T A T E O F T E X A S  
Name: Jean Parish  
My Commission Expires: 2/16/94

Charlotte Williams      Charlotte L. Williams  
(Signature)                      (Print Name)

\_\_\_\_\_  
(Address or Legal Description of Lot(s) Owned)

STATE OF T E X A S                      §  
COUNTY OF Harris                      §

This instrument was acknowledged before me on the 23rd  
day of March, 1992, by \_\_\_\_\_  
Charlotte L. Williams



Jean Parish  
NOTARY PUBLIC in and for the  
S T A T E O F T E X A S  
Name: Jean Parish  
My Commission Expires: 2/16/94

EXECUTION AND ACKNOWLEDGMENT  
INDIVIDUAL OWNERS

782-01-0080

Johnny Williams JOHNNY F. Williams  
(Signature) (Print Name)

HARBOR POINT BLK 2 LT 3  
(Address or Legal Description of Lot(s) Owned)

STATE OF TEXAS §  
COUNTY OF Harris §

This instrument was acknowledged before me on the 23rd  
day of March, 1992, by Johnny F. Williams.



Jean Parish  
NOTARY PUBLIC in and for the  
STATE OF TEXAS  
Name: Jean Parish  
My Commission Expires: 2/16/94

Johnny Williams JOHNNY F. Williams  
(Signature) (Print Name)

HARBOR POINT BLK 2 LOT 4  
(Address or Legal Description of Lot(s) Owned)

STATE OF TEXAS §  
COUNTY OF Harris §

This instrument was acknowledged before me on the 23rd  
day of March, 1992, by Johnny F. Williams.



Jean Parish  
NOTARY PUBLIC in and for the  
STATE OF TEXAS  
Name: Jean Parish  
My Commission Expires: 2/16/94

\_\_\_\_\_  
(Signature) (Print Name)

\_\_\_\_\_  
(Address or Legal Description of Lot(s) Owned)

STATE OF TEXAS §  
COUNTY OF \_\_\_\_\_ §

This instrument was acknowledged before me on the \_\_\_\_\_  
day of \_\_\_\_\_, 1992, by \_\_\_\_\_.

\_\_\_\_\_  
NOTARY PUBLIC in and for the  
STATE OF TEXAS  
Name: \_\_\_\_\_  
My Commission Expires: \_\_\_\_\_

0288-ho99-0001a


EXECUTION AND ACKNOWLEDGMENT  
INDIVIDUAL OWNERS

782-01-0081

George Colletti, Pres Patco Properties, Inc  
(Signature) (Print Name)  
LOTS 2, 3, 6, 7 / RESERVE 15 LOTS 17, 19 / RESERVE 6  
(Address or Legal Description of Lot(s) Owned)

STATE OF TEXAS §  
COUNTY OF Montgomery §

This instrument was acknowledged before me on the 10th  
day of March, 1992, by George Colletti, President  
of Patco Properties, Inc., a Texas corporation, on  
behalf of said corporation.




Susie Fitzpatrick  
NOTARY PUBLIC in and for the  
STATE OF TEXAS  
Name: \_\_\_\_\_  
My Commission Expires: \_\_\_\_\_

George Colletti, Pres Patco Properties, Inc  
(Signature) (Print Name)  
LOTS 5, 6 REVLOT A BLOCK 1  
(Address or Legal Description of Lot(s) Owned)

STATE OF TEXAS §  
COUNTY OF Montgomery §

This instrument was acknowledged before me on the 10th  
day of March, 1992, by George Colletti, President  
of Patco Properties, Inc., a Texas corporation, on  
behalf of said corporation.




Susie Fitzpatrick  
NOTARY PUBLIC in and for the  
STATE OF TEXAS  
Name: \_\_\_\_\_  
My Commission Expires: \_\_\_\_\_

George Colletti, Pres Patco Properties, Inc  
(Signature) (Print Name)  
LOTS 2, 3 / BLOCK 4  
(Address or Legal Description of Lot(s) Owned)

STATE OF TEXAS §  
COUNTY OF Montgomery §

This instrument was acknowledged before me on the 10th  
day of March, 1992, by George Colletti,  
President of Patco, Inc., a Texas corporation, on  
behalf of said corporation.



Susie Fitzpatrick  
NOTARY PUBLIC in and for the  
STATE OF TEXAS  
Name: \_\_\_\_\_  
My Commission Expires: \_\_\_\_\_

ORIGINAL DIM

EXECUTION AND ACKNOWLEDGMENT  
INDIVIDUAL OWNERS

782-01-0082

Joyce Weedon  
(Signature)

Joyce Weedon  
(Print Name)

Rpl A Blk 2 Lot 16  
(Address or Legal Description of Lot(s) Owned)

STATE OF TEXAS  
COUNTY OF Montgomery

§  
§

This instrument was acknowledged before me on the 14th  
day of March, 1992, by Joyce Weedon.



Mattie Sharp  
NOTARY PUBLIC in and for the  
STATE OF TEXAS  
Name: \_\_\_\_\_  
My Commission Expires: \_\_\_\_\_

Joyce Weedon  
(Signature)

Joyce Weedon  
(Print Name)

Rpl A Blk 2 Lot 16  
(Address or Legal Description of Lot(s) Owned)

STATE OF TEXAS  
COUNTY OF \_\_\_\_\_

§  
§

This instrument was acknowledged before me on the \_\_\_\_\_  
day of \_\_\_\_\_, 1992, by \_\_\_\_\_.

NOTARY PUBLIC in and for the  
STATE OF TEXAS  
Name: \_\_\_\_\_  
My Commission Expires: \_\_\_\_\_

Travis Weedon  
(Signature)


TRAVIS Weedon  
(Print Name)

Rpl A Blk 2 Lot 16  
(Address or Legal Description of Lot(s) Owned)

STATE OF TEXAS  
COUNTY OF Montgomery

§  
§

This instrument was acknowledged before me on the 15th  
day of March, 1992, by TRAVIS Weedon.



Mattie Sharp  
NOTARY PUBLIC in and for the  
STATE OF TEXAS  
Name: \_\_\_\_\_  
My Commission Expires: \_\_\_\_\_

ORIGINAL DIM

0288-ho99-0001a

EXECUTION AND ACKNOWLEDGMENT  
INDIVIDUAL OWNERS

782-01-0083


Rob Norwood  
(Signature)

ROB NORWOOD  
(Print Name)

Blk 4 Lot 4 / Replat A Blk 1 - Lot 10 + 12  
(Address or Legal Description of Lot(s) Owned)

STATE OF T E X A S §  
COUNTY OF Montgomery §

This instrument was acknowledged before me on the 27<sup>th</sup>  
day of March, 1992, by ROB NORWOOD



Mattie Sharp  
NOTARY PUBLIC in and for the  
S T A T E O F T E X A S  
Name: MATTIE SHARP  
My Commission Expires: 10-5-93

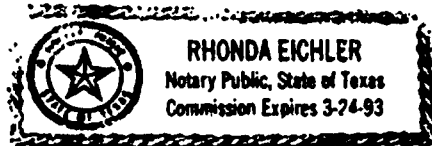
Eileen DeVine Snelson  
(Signature)

Eileen DeVine SNELSON  
(Print Name)

Replat A Block 1 Lot 3  
(Address or Legal Description of Lot(s) Owned)

STATE OF T E X A S §  
COUNTY OF Harris §

This instrument was acknowledged before me on the 23<sup>rd</sup>  
day of March, 1992, by EILEEN DEVINE SNELSON



Rhonda Eichler  
NOTARY PUBLIC in and for the  
S T A T E O F T E X A S  
Name: Rhonda EICHLER  
My Commission Expires: 3-24-93

Michael K. Williams  
(Signature)

MICHAEL K. WILLIAMS  
(Print Name)

LOT 5 BLOCK 2 HARBOR POINT MONTGOMERY COUNTY  
(Address or Legal Description of Lot(s) Owned)

STATE OF ~~COLORADO~~ §  
COUNTY OF EL PASO §

This instrument was acknowledged before me on the 16<sup>th</sup>  
day of MARCH, 1992, by MICHAEL K. WILLIAMS

RECORDER'S MEMORANDUM  
ALL BLACKOUTS, ADDITIONS AND  
CHANGES WERE PRESENT AT THE TIME  
THE INSTRUMENT WAS FILED AND RE-  
CORDED.



Margaret J. Doyers  
NOTARY PUBLIC in and for the  
S T A T E O F ~~TEXAS~~ Co.  
Name: MARGARET J. DOYERS  
My Commission Expires: 08-15-85

0288-ho99-0001a

EXECUTION AND ACKNOWLEDGMENT  
INDIVIDUAL OWNERS


782-01-C084

William H. Levy (Signature)      William H. Levy (Print Name)

Lots 1 + 2 Block 2 HARBOR POINT  
(Address or Legal Description of Lot(s) Owned)

STATE OF TEXAS      §  
COUNTY OF Montgomery      §

This instrument was acknowledged before me on the 23rd  
day of March, 1992, by William H. Levy




NOTARY PUBLIC in and for the  
STATE OF TEXAS  
Name: Margie Jeffrey  
My Commission Expires: 05-20-95

Shirley E. Levy (Signature)      Shirley E. Levy (Print Name)

Lots 1 + 2 Block 2 HARBOR POINT  
(Address or Legal Description of Lot(s) Owned)

STATE OF TEXAS      §  
COUNTY OF Montgomery      §

This instrument was acknowledged before me on the 23rd  
day of March, 1992, by Shirley E. Levy



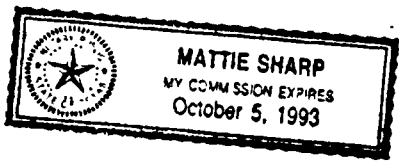
NOTARY PUBLIC in and for the  
STATE OF TEXAS  
Name: Margie Jeffrey  
My Commission Expires: 05-20-95

Beverly S. Spears (Signature)      BEVERLY SPEARS (Print Name)

HARBOR POINT BLK 3 LT 1  
(Address or Legal Description of Lot(s) Owned)

STATE OF TEXAS      §  
COUNTY OF Montgomery      §

This instrument was acknowledged before me on the 12th  
day of March, 1992, by Beverly Spears



Mattie Sharp  
NOTARY PUBLIC in and for the  
STATE OF TEXAS  
Name: MATTIE SHARP  
My Commission Expires: 10-5-93

0288-ho99-0001a



EXECUTION AND ACKNOWLEDGMENT  
INDIVIDUAL OWNERS

782-01-0085


Mary H. Contois  
(Signature)

MARY H. CONTOIS  
(Print Name)

BLK 1 LOT 16 HARBOR POINT  
(Address or Legal Description of Lot(s) Owned)

STATE OF TEXAS §  
COUNTY OF Harris §

This instrument was acknowledged before me on the 23<sup>rd</sup>  
day of March, 1992, by Mary H. Contois



Cathy P. Bickham  
NOTARY PUBLIC in and for the  
STATE OF TEXAS  
Name: Cathy P. Bickham  
My Commission Expires: 7-13-93


[Signature]  
(Signature)

LEONARD C. CONTOIS  
(Print Name)

BLK 1 LOT 16 HARBOR POINT  
(Address or Legal Description of Lot(s) Owned)

STATE OF TEXAS §  
COUNTY OF Harris §

This instrument was acknowledged before me on the 23<sup>rd</sup>  
day of March, 1992, by Leonard C. Contois



Cathy P. Bickham  
NOTARY PUBLIC in and for the  
STATE OF TEXAS  
Name: Cathy P. Bickham  
My Commission Expires: 7-13-93

\_\_\_\_\_  
(Signature)

\_\_\_\_\_  
(Print Name)

\_\_\_\_\_  
(Address or Legal Description of Lot(s) Owned)

STATE OF TEXAS §  
COUNTY OF \_\_\_\_\_ §

This instrument was acknowledged before me on the \_\_\_\_\_  
day of \_\_\_\_\_, 1992, by \_\_\_\_\_

\_\_\_\_\_  
NOTARY PUBLIC in and for the  
STATE OF TEXAS  
Name: \_\_\_\_\_  
My Commission Expires: \_\_\_\_\_

EXECUTION AND ACKNOWLEDGMENT  
INDIVIDUAL OWNERS

782-01-0086

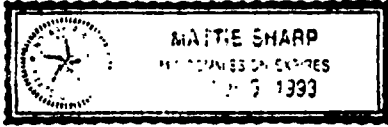
Beverly Spear  
(Signature)

BEVERLY JEAN SPEAR  
(Print Name)

HARBOR POINT BLK 3 LT ~~1~~ 2  
(Address or Legal Description of Lot(s) Owned)

STATE OF TEXAS §  
COUNTY OF Morley §

This instrument was acknowledged before me on the 12th  
day of March, 1992, by Beverly Spear



Mattie Sharp  
NOTARY PUBLIC in and for the  
STATE OF TEXAS  
Name: MATTIE SHARP  
My Commission Expires: 10-5-93

R. W. Spears  
(Signature)

ROBERT WAYNE SPEARS  
(Print Name)

HARBOR POINT BLK 3 LT 2  
(Address or Legal Description of Lot(s) Owned)

RECORDER'S MEMORANDUM  
ALL BLACKOUTS, ADDITIONS AND  
CHANGES WERE PRESENT AT THE TIME  
THE INSTRUMENT WAS FILED AND RE-  
CORDED.

STATE OF TEXAS §  
COUNTY OF Morley §

This instrument was acknowledged before me on the 12th  
day of March, 1992, by R. W. Spears



Mattie Sharp  
NOTARY PUBLIC in and for the  
STATE OF TEXAS  
Name: MATTIE SHARP  
My Commission Expires: 10-5-93

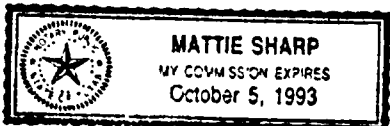
R. W. Spears  
(Signature)

ROBERT WAYNE SPEARS  
(Print Name)

HARBOR POINT BLK 3 LT ~~1~~  
(Address or Legal Description of Lot(s) Owned)

STATE OF TEXAS §  
COUNTY OF Morley §

This instrument was acknowledged before me on the 12th  
day of March, 1992, by Robert Wayne Spears



Mattie Sharp  
NOTARY PUBLIC in and for the  
STATE OF TEXAS  
Name: MATTIE SHARP  
My Commission Expires: 10-5-93

0288-ho99-0001a

EXECUTION AND ACKNOWLEDGMENT  
INDIVIDUAL OWNERS


782-01-0087

M. W. Weller  
(Signature) MICHAEL WELLER  
(Print Name)

REPLAT A Block 2 Lot 13  
(Address or Legal Description of Lot(s) Owned)

STATE OF TEXAS §  
COUNTY OF MONTGOMERY §

This instrument was acknowledged before me on the 11th  
day of March, 1992, by Michael Weller



Mattie Sharp  
NOTARY PUBLIC in and for the  
STATE OF TEXAS  
Name: MATTIE SHARP  
My Commission Expires: 10-5-93

Debra Weller  
(Signature) DEBRA WELLER  
(Print Name)

REPLAT A Block 2 Lot 13  
(Address or Legal Description of Lot(s) Owned)

STATE OF TEXAS §  
COUNTY OF MONTGOMERY §

This instrument was acknowledged before me on the 11th  
day of March, 1992, by Debra Weller

ORIGINAL PRINT INCOMPLETE



Mattie Sharp  
NOTARY PUBLIC in and for the  
STATE OF TEXAS  
Name: MATTIE SHARP  
My Commission Expires: 10-5-93

\_\_\_\_\_  
(Signature) (Print Name)

\_\_\_\_\_  
(Address or Legal Description of Lot(s) Owned)

STATE OF TEXAS §  
COUNTY OF \_\_\_\_\_ §

This instrument was acknowledged before me on the \_\_\_\_\_  
day of \_\_\_\_\_, 1992, by \_\_\_\_\_

\_\_\_\_\_  
NOTARY PUBLIC in and for the  
STATE OF TEXAS  
Name: \_\_\_\_\_  
My Commission Expires: \_\_\_\_\_

EXECUTION AND ACKNOWLEDGMENT  
INDIVIDUAL OWNERS

782-01-0088

Joseph D Borg (Signature)      Joseph D Borg (Print Name)

Harbor Point, Plot 2 Block 5  
(Address or Legal Description of Lot(s) Owned)

STATE OF TEXAS §  
COUNTY OF Montgomery §

This instrument was acknowledged before me on the 23rd  
day of March, 1992, by Joseph Borg.



Mattie Sharp  
NOTARY PUBLIC in and for the  
STATE OF TEXAS  
Name: MATTIE SHARP  
My Commission Expires: 10-5-93


Sandra Borg (Signature)      Sandra Borg (Print Name)

Harbor Point, Lot 2 Block 5  
(Address or Legal Description of Lot(s) Owned)

STATE OF TEXAS §  
COUNTY OF Montgomery §

RECORDER'S MEMORANDUM  
ALL BLACKOUTS, ADDITIONS AND  
CHANGES WERE PRESENT AT THE TIME  
THE INSTRUMENT WAS FILED AND RE-  
CORDED.

This instrument was acknowledged before me on the 23rd  
day of March, 1992, by Sandra Borg.



Mattie Sharp  
NOTARY PUBLIC in and for the  
STATE OF TEXAS  
Name: MATTIE SHARP  
My Commission Expires: 10-5-93

\_\_\_\_\_  
(Signature)      (Print Name)

\_\_\_\_\_  
(Address or Legal Description of Lot(s) Owned)

STATE OF TEXAS §  
COUNTY OF \_\_\_\_\_ §

This instrument was acknowledged before me on the \_\_\_\_\_  
day of \_\_\_\_\_, 1992, by \_\_\_\_\_.

\_\_\_\_\_  
NOTARY PUBLIC in and for the  
STATE OF TEXAS  
Name: \_\_\_\_\_  
My Commission Expires: \_\_\_\_\_

EXECUTION AND ACKNOWLEDGMENT  
INDIVIDUAL OWNERS

782-01-0083


*Helmut O. Sonnenschein*  
*Helmut O. Sonnenschein*  
(Signature)

HELMUT O. SONNENSCHNEIN  
(Print Name)

31 DEEP WATER DR. MONTGOMERY TX, 77356  
(Address or Legal Description of Lot(s) Owned)

STATE OF TEXAS §  
COUNTY OF MONTGOMERY §

This instrument was acknowledged before me on the 17th  
day of MARCH, 1992, by HELMUT O. SONNENSCHNEIN



RECORDER'S MEMORANDUM  
ALL BLOCKS, ADDITIONS AND  
CHANGES WERE PRESENT AT THE TIME  
THE INSTRUMENT WAS FILED AND RE-  
CORDED.

*Mary Jemes*  
NOTARY PUBLIC in and for the  
STATE OF ~~TEXAS~~ WASHINGTON  
Name: MARY JEMES  
My Commission Expires: 12/30/92


*Margie J. Sonnenschein*  
*Margie J. Sonnenschein*  
(Signature)

Margie J. Sonnenschein  
(Print Name)

31 Deepwater Dr. Montgomery TX, 77356  
(Address or Legal Description of Lot(s) Owned)

STATE OF TEXAS §  
COUNTY OF Montgomery §

This instrument was acknowledged before me on the 17  
day of MARCH, 1992, by MARGIE S. SONNENSCHNEIN



*Mary Jemes*  
NOTARY PUBLIC in and for the  
STATE OF ~~TEXAS~~  
Name: MARY JEMES WASHINGTON  
My Commission Expires: 12/30/92

(Signature)

(Print Name)

(Address or Legal Description of Lot(s) Owned)

STATE OF TEXAS §  
COUNTY OF \_\_\_\_\_ §

This instrument was acknowledged before me on the \_\_\_\_\_  
day of \_\_\_\_\_, 1992, by \_\_\_\_\_

NOTARY PUBLIC in and for the  
STATE OF TEXAS  
Name: \_\_\_\_\_  
My Commission Expires: \_\_\_\_\_

EXECUTION AND ACKNOWLEDGMENT  
INDIVIDUAL OWNERS

782-01-0090

Roy J. Noski  
(Signature)

Roy J. Noski  
(Print Name)

Lot 10+11 in Block 2 Harbor Point partial replat A  
(Address or Legal Description of Lot(s) Owned)

STATE OF TEXAS §  
COUNTY OF MONTGOMERY §

This instrument was acknowledged before me on the 13th  
day of March, 1992, by Roy J. Noski



NOTARY PUBLIC in and for the  
STATE OF TEXAS  
Name: Vicki Dukes  
My Commission Expires: 2/24/96


Debbie N. Noski  
(Signature)

DEBBIE N NOSKI  
(Print Name)

Lot 10+11 in Block 2 Harbor Point partial replat A  
(Address or Legal Description of Lot(s) Owned)

STATE OF TEXAS §  
COUNTY OF MONTGOMERY §

This instrument was acknowledged before me on the 13th  
day of March, 1992, by Debbie N. Noski



NOTARY PUBLIC in and for the  
STATE OF TEXAS  
Name: Vicki Dukes  
My Commission Expires: 2/24/96

\_\_\_\_\_  
(Signature)

\_\_\_\_\_  
(Print Name)

\_\_\_\_\_  
(Address or Legal Description of Lot(s) Owned)

STATE OF TEXAS §  
COUNTY OF \_\_\_\_\_ §

This instrument was acknowledged before me on the \_\_\_\_\_  
day of \_\_\_\_\_, 1992, by \_\_\_\_\_

NOTARY PUBLIC in and for the  
STATE OF TEXAS  
Name: \_\_\_\_\_  
My Commission Expires: \_\_\_\_\_

0288-ho99-0001a

EXECUTION AND ACKNOWLEDGMENT  
INDIVIDUAL OWNERS

782-01-0091


[Signature]  
(Signature)

VERNON C. FAGAN  
(Print Name)

Lot 14 & 15 Block 2 Harbor Point Per. Replat "A"  
(Address or Legal Description of Lot(s) Owned)

STATE OF T E X A S §  
COUNTY OF Montgomery §

This instrument was acknowledged before me on the 19<sup>th</sup>  
day of MARCH, 1992, by VERNON C. FAGAN



[Signature]  
NOTARY PUBLIC in and for the  
S T A T E O F T E X A S  
Name: \_\_\_\_\_  
My Commission Expires: \_\_\_\_\_

Della S. Fagan  
(Signature)

DELLA S. FAGAN  
(Print Name)

Lot 14 & 15 Block 2 Harbor Point Per. Replat "A"  
(Address or Legal Description of Lot(s) Owned)

STATE OF T E X A S §  
COUNTY OF Montgomery §

This instrument was acknowledged before me on the 19<sup>th</sup>  
day of MARCH, 1992, by DELLA S. FAGAN



[Signature]  
NOTARY PUBLIC in and for the  
S T A T E O F T E X A S  
Name: \_\_\_\_\_  
My Commission Expires: \_\_\_\_\_

\_\_\_\_\_  
(Signature)

\_\_\_\_\_  
(Print Name)

\_\_\_\_\_  
(Address or Legal Description of Lot(s) Owned)

STATE OF T E X A S §  
COUNTY OF \_\_\_\_\_ §

This instrument was acknowledged before me on the \_\_\_\_\_  
day of \_\_\_\_\_, 1992, by \_\_\_\_\_

\_\_\_\_\_  
NOTARY PUBLIC in and for the  
S T A T E O F T E X A S  
Name: \_\_\_\_\_  
My Commission Expires: \_\_\_\_\_

EXECUTION AND ACKNOWLEDGMENT  
INDIVIDUAL OWNERS

782-01-0092

Robert E. Harlow Jr.  
(Signature)

ROBERT E. HARLOW JR.  
(Print Name)

BLOCK 1 LOT 6 6 FATHOM MONTGOMERY, TEXAS 77356  
(Address or Legal Description of Lot(s) Owned)

STATE OF T E X A S §  
COUNTY OF MONTGOMERY §

This instrument was acknowledged before me on the 13th  
day of March, 1992, by Robert E. Harlow Jr.



Diana M. Gardea  
NOTARY PUBLIC in and for the  
S T A T E O F T E X A S  
Name: Diana M. Gardea  
My Commission Expires: 4-15-95


Sharon Harlow  
(Signature)

SHARON HARLOW  
(Print Name)

BLOCK 1 LOT 6 6 FATHOM MONTGOMERY, TEXAS 77356  
(Address or Legal Description of Lot(s) Owned)

STATE OF T E X A S §  
COUNTY OF MONTGOMERY §

This instrument was acknowledged before me on the 13th  
day of March, 1992, by Sharon Harlow



Diana M. Gardea  
NOTARY PUBLIC in and for the  
S T A T E O F T E X A S  
Name: Diana M. Gardea  
My Commission Expires: 4-15-95

\_\_\_\_\_  
(Signature)

\_\_\_\_\_  
(Print Name)

\_\_\_\_\_  
(Address or Legal Description of Lot(s) Owned)

STATE OF T E X A S §  
COUNTY OF \_\_\_\_\_ §

This instrument was acknowledged before me on the \_\_\_\_\_  
day of \_\_\_\_\_, 1992, by \_\_\_\_\_

\_\_\_\_\_  
NOTARY PUBLIC in and for the  
S T A T E O F T E X A S  
Name: \_\_\_\_\_  
My Commission Expires: \_\_\_\_\_



EXECUTION AND ACKNOWLEDGMENT  
INDIVIDUAL OWNERS

782-01-0093


M. H. Hulsey  
(Signature)

Melvin H. Hulsey  
(Print Name)

Rpl. A, BK. 1 Lot 1  
(Address or Legal Description of Lot(s) Owned)

STATE OF TEXAS §  
COUNTY OF Harris §

This instrument was acknowledged before me on the 16th  
day of March, 1992, by Melvin H Hulsey



Claudine Possoit  
NOTARY PUBLIC in and for the  
STATE OF TEXAS  
Name: CLAUDINE POSSOIT  
My Commission Expires: 2/5/96

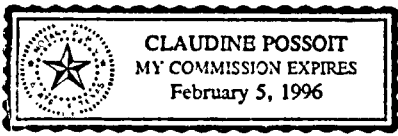
Frances L. Hulsey  
(Signature)

FRANCES L. Hulsey  
(Print Name)

Rpl. A, BK. 1 Lot 1  
(Address or Legal Description of Lot(s) Owned)

STATE OF TEXAS §  
COUNTY OF Harris §

This instrument was acknowledged before me on the 16th  
day of March, 1992, by FRANCES L. Hulsey



Claudine Possoit  
NOTARY PUBLIC in and for the  
STATE OF TEXAS  
Name: CLAUDINE POSSOIT  
My Commission Expires: 2/5/96

\_\_\_\_\_  
(Signature) (Print Name)

\_\_\_\_\_  
(Address or Legal Description of Lot(s) Owned)

STATE OF TEXAS §  
COUNTY OF \_\_\_\_\_ §

This instrument was acknowledged before me on the \_\_\_\_\_  
day of \_\_\_\_\_, 1992, by \_\_\_\_\_

\_\_\_\_\_  
NOTARY PUBLIC in and for the  
STATE OF TEXAS  
Name: \_\_\_\_\_  
My Commission Expires: \_\_\_\_\_

EXECUTION AND ACKNOWLEDGMENT  
INDIVIDUAL OWNERS

782-01-0094


Walter E. Sharp  
(Signature)

WALTER E. SHARP  
(Print Name)

RA Blk 2 Lot 7 #7 Harbor Dr  
(Address or Legal Description of Lot(s) Owned)

STATE OF TEXAS §  
COUNTY OF Montgomery §

This instrument was acknowledged before me on the 9th  
day of March, 1992, by Walter E. Sharp.



Janna R. Buchanan  
NOTARY PUBLIC in and for the  
STATE OF TEXAS  
Name: JANNA R. BUCHANAN  
My Commission Expires: 6-30-93


Mattie Sharp  
(Signature)

MATTIE SHARP  
(Print Name)

Replot A Block 2 Lot 7 #7 Harbor Dr  
(Address or Legal Description of Lot(s) Owned)

STATE OF TEXAS §  
COUNTY OF Montgomery §

This instrument was acknowledged before me on the 9th  
day of March, 1992, by Mattie Sharp.



Janna R. Buchanan  
NOTARY PUBLIC in and for the  
STATE OF TEXAS  
Name: JANNA R. BUCHANAN  
My Commission Expires: 6-30-93

\_\_\_\_\_  
(Signature)

\_\_\_\_\_  
(Print Name)

\_\_\_\_\_  
(Address or Legal Description of Lot(s) Owned)

STATE OF TEXAS §  
COUNTY OF \_\_\_\_\_ §

This instrument was acknowledged before me on the \_\_\_\_\_  
day of \_\_\_\_\_, 1992, by \_\_\_\_\_.

NOTARY PUBLIC in and for the  
STATE OF TEXAS  
Name: \_\_\_\_\_  
My Commission Expires: \_\_\_\_\_

EXECUTION AND ACKNOWLEDGMENT  
INDIVIDUAL OWNERS

782-01-0095

Mona Williamson  
(Signature)

Mona Williamson  
(Print Name)

12 Harbor Drive - Rowat A Bldg 2 Lot 12  
(Address or Legal Description of Lot(s) Owned)

STATE OF TEXAS §  
COUNTY OF Montgomery §

This instrument was acknowledged before me on the 9th  
day of March, 1992, by Mona Williamson



Mattie Sharp  
NOTARY PUBLIC in and for the  
STATE OF TEXAS  
Name: MATTIE SHARP  
My Commission Expires: 10-5-93

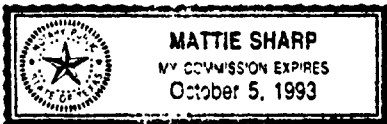
Robert L. Williamson  
(Signature)

Robert L. Williamson  
(Print Name)

12 Harbor Drive - Rowat A Bldg 2 Lot 12  
(Address or Legal Description of Lot(s) Owned)

STATE OF TEXAS §  
COUNTY OF Montgomery §

This instrument was acknowledged before me on the 9th  
day of March, 1992, by Robert L. Williamson



Mattie Sharp  
NOTARY PUBLIC in and for the  
STATE OF TEXAS  
Name: MATTIE SHARP  
My Commission Expires: 10-5-93

\_\_\_\_\_  
(Signature)

\_\_\_\_\_  
(Print Name)

\_\_\_\_\_  
(Address or Legal Description of Lot(s) Owned)

STATE OF TEXAS §  
COUNTY OF \_\_\_\_\_ §

This instrument was acknowledged before me on the \_\_\_\_\_  
day of \_\_\_\_\_, 1992, by \_\_\_\_\_

\_\_\_\_\_  
NOTARY PUBLIC in and for the  
STATE OF TEXAS  
Name: \_\_\_\_\_  
My Commission Expires: \_\_\_\_\_

EXECUTION AND ACKNOWLEDGMENT  
INDIVIDUAL OWNERS

782-01-0096

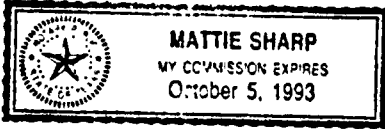
DeLone Mikesta  
(Signature)

DeAnne Mikesta  
(Print Name)

13 Deepwater Montgomery, TX  
(Address or Legal Description of Lot(s) Owned)

STATE OF TEXAS §  
COUNTY OF Montgomery §

This instrument was acknowledged before me on the 8th  
day of March, 1992, by DeAnne Mikesta



Mattie Sharp  
NOTARY PUBLIC in and for the  
STATE OF TEXAS  
Name: MATTIE SHARP  
My Commission Expires: 10-5-93

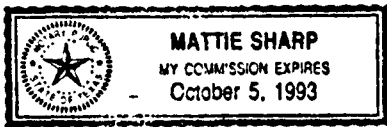
[Signature]  
(Signature)

William J. Mikesta  
(Print Name)

23 Deepwater Montgomery, TX  
(Address or Legal Description of Lot(s) Owned)

STATE OF TEXAS §  
COUNTY OF Montgomery §

This instrument was acknowledged before me on the 8th  
day of March, 1992, by William J. Mikesta



Mattie Sharp  
NOTARY PUBLIC in and for the  
STATE OF TEXAS  
Name: MATTIE SHARP  
My Commission Expires: 10-5-93

\_\_\_\_\_  
(Signature)

\_\_\_\_\_  
(Print Name)

\_\_\_\_\_  
(Address or Legal Description of Lot(s) Owned)

STATE OF TEXAS §  
COUNTY OF \_\_\_\_\_ §

This instrument was acknowledged before me on the \_\_\_\_\_  
day of \_\_\_\_\_, 1992, by \_\_\_\_\_

\_\_\_\_\_  
NOTARY PUBLIC in and for the  
STATE OF TEXAS  
Name: \_\_\_\_\_  
My Commission Expires: \_\_\_\_\_

EXECUTION AND ACKNOWLEDGMENT  
INDIVIDUAL OWNERS

782-01-0097


R.E. Macwithey  
(Signature)

Richard Macwithey  
(Print Name)

39 Deepwater Dr Block 5 Replat B Lot 39  
(Address or Legal Description of Lot(s) Owned)

STATE OF TEXAS §  
COUNTY OF Montgomery §

This instrument was acknowledged before me on the 9th  
day of March, 1992, by R.E. Macwithey.



Mattie Sharp  
NOTARY PUBLIC in and for the  
STATE OF TEXAS  
Name: MATTIE SHARP  
My Commission Expires: 10-5-93

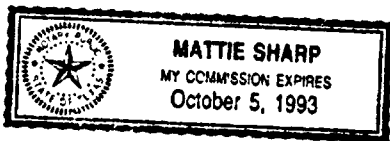
Theresa Macwithey  
(Signature)

Theresa Macwithey  
(Print Name)

39 Deepwater Dr. Block 5 Replat-B Lot 39  
(Address or Legal Description of Lot(s) Owned)

STATE OF TEXAS §  
COUNTY OF Montgomery §

This instrument was acknowledged before me on the 9th  
day of March, 1992, by Theresa Macwithey.



Mattie Sharp  
NOTARY PUBLIC in and for the  
STATE OF TEXAS  
Name: MATTIE SHARP  
My Commission Expires: 10-5-93

\_\_\_\_\_  
(Signature)

\_\_\_\_\_  
(Print Name)

\_\_\_\_\_  
(Address or Legal Description of Lot(s) Owned)

STATE OF TEXAS §  
COUNTY OF \_\_\_\_\_ §

This instrument was acknowledged before me on the \_\_\_\_\_  
day of \_\_\_\_\_, 1992, by \_\_\_\_\_.

\_\_\_\_\_  
NOTARY PUBLIC in and for the  
STATE OF TEXAS  
Name: \_\_\_\_\_  
My Commission Expires: \_\_\_\_\_

EXECUTION AND ACKNOWLEDGMENT  
INDIVIDUAL OWNERS

782-01-0098

Lucille P. Titone  
(Signature)

LUCILLE P. TITONE  
(Print Name)

Block 5 Lot 30 Deepwater  
(Address or Legal Description of Lot(s) Owned)

STATE OF TEXAS §  
COUNTY OF Montgomery §

This instrument was acknowledged before me on the 8<sup>th</sup>  
day of March, 1992, by Lucille P. Titone



Mattie Sharp  
NOTARY PUBLIC in and for the  
STATE OF TEXAS  
Name: MATTIE SHARP  
My Commission Expires: 10-5-93

RECORDER'S MEMORANDUM  
ALL BLANKS, CUTS, ADDITIONS AND  
CHANGES WERE PRESENT AT THE TIME  
THE INSTRUMENT WAS FILED AND RE-  
CORDED.

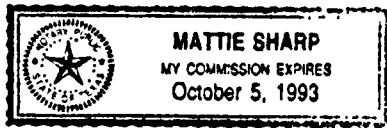
Joseph J. Titone  
(Signature)

JOSEPH T. TITONE  
(Print Name)

Block 5 Lot 30 Deepwater  
(Address or Legal Description of Lot(s) Owned)

STATE OF TEXAS §  
COUNTY OF Montgomery §

This instrument was acknowledged before me on the 8<sup>th</sup>  
day of March, 1992, by Joseph J. Titone



Mattie Sharp  
NOTARY PUBLIC in and for the  
STATE OF TEXAS  
Name: MATTIE SHARP  
My Commission Expires: 10-5-93

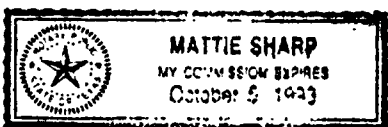
Norma J. Titone  
(Signature)

NORMA J. TITONE  
(Print Name)

Block 5 Lot 30 Deepwater  
(Address or Legal Description of Lot(s) Owned)

STATE OF TEXAS §  
COUNTY OF Montgomery §

This instrument was acknowledged before me on the 8<sup>th</sup>  
day of March, 1992, by Norma J. Titone



Mattie Sharp  
NOTARY PUBLIC in and for the  
STATE OF TEXAS  
Name: MATTIE SHARP  
My Commission Expires: 10-5-93

0288-ho99-0001a

EXECUTION AND ACKNOWLEDGMENT  
INDIVIDUAL OWNERS

782-01-0093

Jan L. Loring (Signature) Jan Loring (Print Name)

70 Deerwater Dr  
(Address or Legal Description of Lot(s) Owned)

STATE OF TEXAS §  
COUNTY OF Harris §

This instrument was acknowledged before me on the 16<sup>th</sup>  
day of March, 1992, by Jan Loring Scarpato



Millie Allen  
NOTARY PUBLIC in and for the  
STATE OF TEXAS  
Name: Millie Allen  
My Commission Expires: 6/3/94

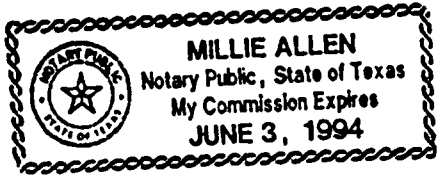
Martha Scarpato  
(Signature)

MARTHA SCARPATO  
(Print Name)

20 PEEPLATE DR.  
(Address or Legal Description of Lot(s) Owned)

STATE OF TEXAS §  
COUNTY OF Harris §

This instrument was acknowledged before me on the 16<sup>th</sup>  
day of March, 1992, by Martha Scarpato



Millie Allen  
NOTARY PUBLIC in and for the  
STATE OF TEXAS  
Name: Millie Allen  
My Commission Expires: 6/3/94

\_\_\_\_\_  
(Signature)

\_\_\_\_\_  
(Print Name)

\_\_\_\_\_  
(Address or Legal Description of Lot(s) Owned)

STATE OF TEXAS §  
COUNTY OF \_\_\_\_\_ §

This instrument was acknowledged before me on the \_\_\_\_\_  
day of \_\_\_\_\_, 1992, by \_\_\_\_\_

\_\_\_\_\_  
NOTARY PUBLIC in and for the  
STATE OF TEXAS  
Name: \_\_\_\_\_  
My Commission Expires: \_\_\_\_\_

EXECUTION AND ACKNOWLEDGMENT  
INDIVIDUAL OWNERS

782-01-0100

J. A. Morrison  
(Signature)

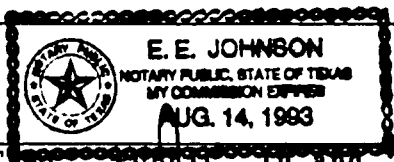
J. A. MORRISON  
(Print Name)

LOT 15 BLOCK 1 SECTION 2 HARBOR POINT  
(Address or Legal Description of Lot(s) Owned)

STATE OF T E X A S §  
COUNTY OF HARRIS §

This instrument was acknowledged before me on the 17th  
day of MARCH, 1992, by J.A. MARRISON

RECORDER'S MEMORANDUM  
ALL BLACKOUTS, ADDITIONS AND  
CHANGES WERE PRESENT AT THE TIME  
THE INSTRUMENT WAS FILED AND RE-  
CORDED.



NOTARY PUBLIC in and for the  
S T A T E O F T E X A S  
Name: E. E. Johnson  
My Commission Expires: AUG. 14 1993

\_\_\_\_\_  
(Signature)

\_\_\_\_\_  
(Print Name)

LOT 15 BLOCK 1 SECTION 2 HARBOR POINT  
(Address or Legal Description of Lot(s) Owned)

STATE OF T E X A S §  
COUNTY OF \_\_\_\_\_ §

This instrument was acknowledged before me on the \_\_\_\_\_  
day of \_\_\_\_\_, 1992, by \_\_\_\_\_

NOTARY PUBLIC in and for the  
S T A T E O F T E X A S  
Name: \_\_\_\_\_  
My Commission Expires: \_\_\_\_\_

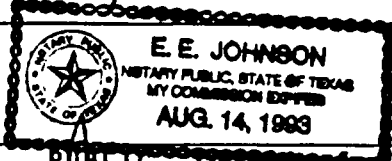
Dorothy L. Morrison  
(Signature)

Dorothy L. Morrison  
(Print Name)

Lot 15 Block 1 Section 2 Harbor Point  
(Address or Legal Description of Lot(s) Owned)

STATE OF T E X A S §  
COUNTY OF HARRIS §

This instrument was acknowledged before me on the 17th  
day of MARCH, 1992, by Dorothy L. MARRISON



NOTARY PUBLIC in and for the  
S T A T E O F T E X A S  
Name: E. E. Johnson  
My Commission Expires: AUG. 14 1993

0288-ho99-0001a



EXECUTION AND ACKNOWLEDGMENT  
INDIVIDUAL OWNERS

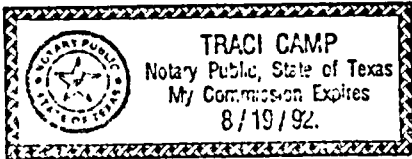
Carl V Daniel  
(Signature)

782-01-0101  
CARL V DANIEL  
(Print Name)

Harbor Point Blk 3 Lot 7  
(Address or Legal Description of Lot(s) Owned)

STATE OF T E X A S §  
COUNTY OF HARRIS §

This instrument was acknowledged before me on the 9<sup>th</sup>  
day of MARCH, 1992, by CARL V. DANIEL



Traci Camp  
NOTARY PUBLIC in and for the  
S T A T E O F T E X A S  
Name: \_\_\_\_\_  
My Commission Expires: \_\_\_\_\_


Janice P. Daniel  
(Signature)

JANICE P. DANIEL  
(Print Name)

Harbor Point Blk. 3 Lot 7  
(Address or Legal Description of Lot(s) Owned)

STATE OF T E X A S §  
COUNTY OF HARRIS §

This instrument was acknowledged before me on the 9<sup>th</sup>  
day of MARCH, 1992, by JANICE P. DANIEL



Traci Camp  
NOTARY PUBLIC in and for the  
S T A T E O F T E X A S  
Name: \_\_\_\_\_  
My Commission Expires: \_\_\_\_\_

\_\_\_\_\_  
(Signature)


\_\_\_\_\_  
(Print Name)

\_\_\_\_\_  
(Address or Legal Description of Lot(s) Owned) MAR 31 1992

STATE OF T E X A S §  
COUNTY OF \_\_\_\_\_ §

This instrument was acknowledged before me on the \_\_\_\_\_  
day of \_\_\_\_\_, 1992, by \_\_\_\_\_

STATE OF TEXAS )  
COUNTY OF MONTGOMERY )  
I hereby certify that this instrument was filed  
in File Number Sequence on the date and at the  
time stated herein by me and was duly RECORDED  
in the official Public Records of Real Property of  
Montgomery County, Texas.



FILED FOR RECORD

92 MAR 31 PM 2:46

Roy Harris

COUNTY CLERK  
0288-0099-0001a TEXAS

\_\_\_\_\_  
NOTARY PUBLIC in and for the  
S T A T E O F T E X A S  
Name: \_\_\_\_\_  
My Commission Expires: \_\_\_\_\_